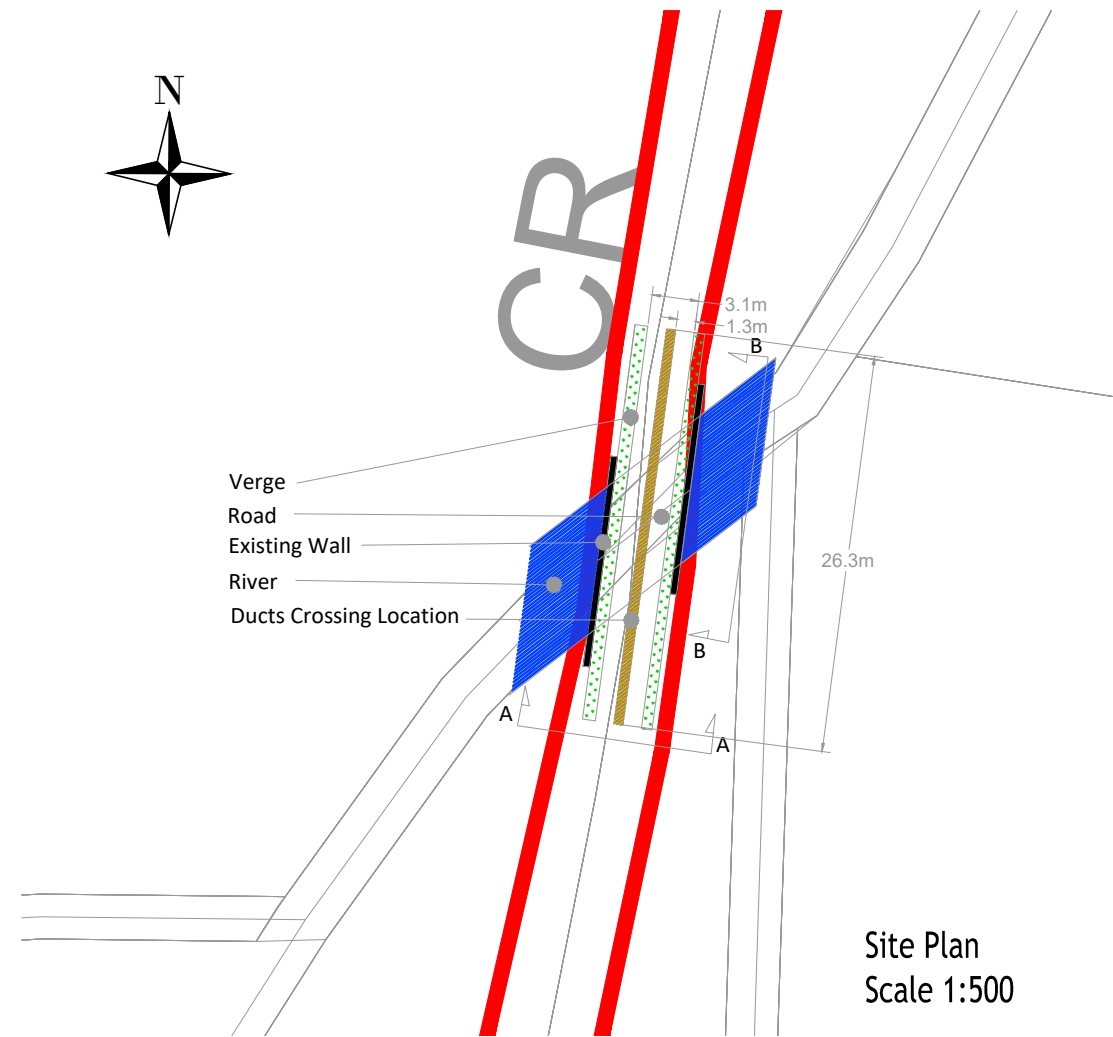
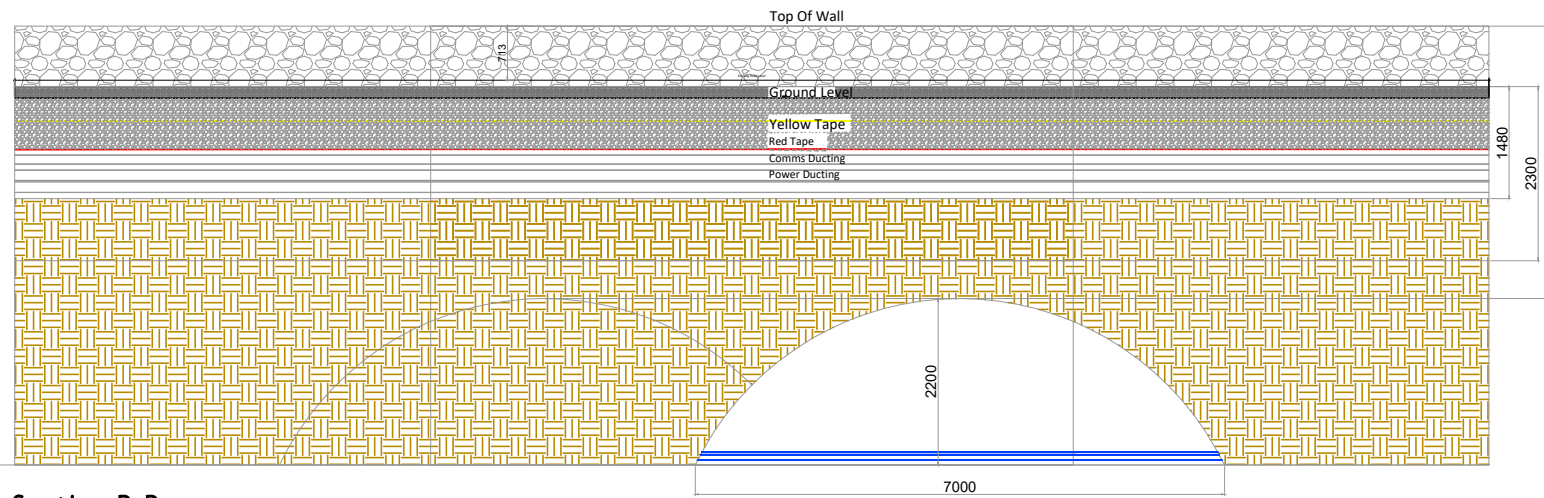


Section A-A
Scale 1:50



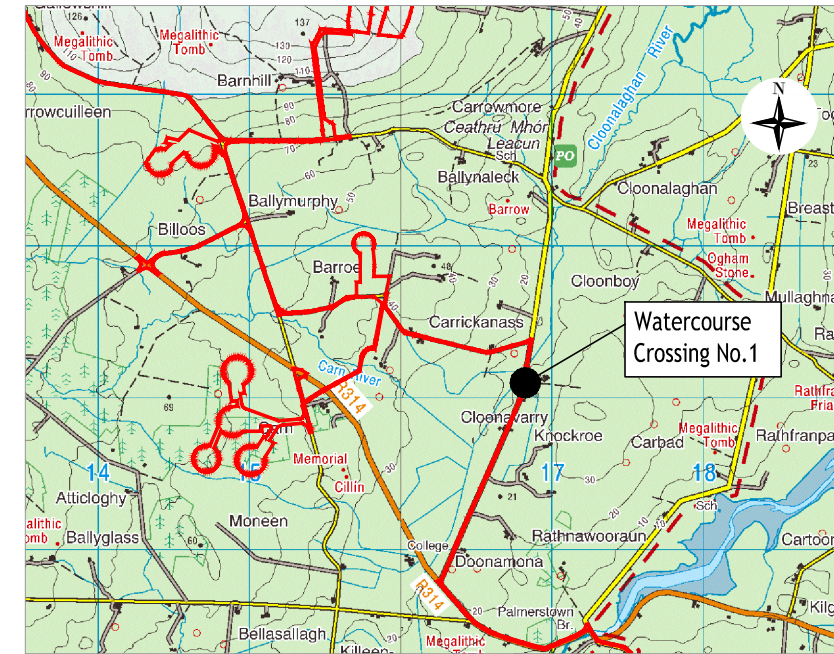
Site Plan
Scale 1:500



Section B-B
Scale 1:100



Image Looking Towards Wind Farm
Scale: NTS



Site Location Map_Water Crossing No.1 (WCC_01G)
Scale: NTS

Notes:

1. A surface cable marker (metallic plate; 300mm x150mm to ESB standard) will be placed on the bridge where cable depth is unavoidably shallow.
2. Requirements of Road Engineer will be facilitated at detailed design stage

rev.	modifications	by	chk	date

Client	Constant Energy Limited			
Project	Proposed Tirawley Wind Farm & 110kV Grid Connection Route			
Stage	Planning			
Title	Grid Connection Route: Watercourse Crossing No. 1 (WCC_01G)			
Scales	1:50, 1:100, 1:500 & NTS (A3)			
Surveyed	Drawn	Checked	Approved	Date
	LB	DT/MG	DK	April 2026



© COPYRIGHT OF
JENNINGS O'DONOVAN AND PARTNERS LIMITED
FINISKLIN Tel (+353) 719 161 416
SLIGO Email. info@jodireland.com
IRELAND www.jodireland.com

Drawing No. 6289-PL-GR-1201 Revision